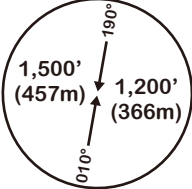
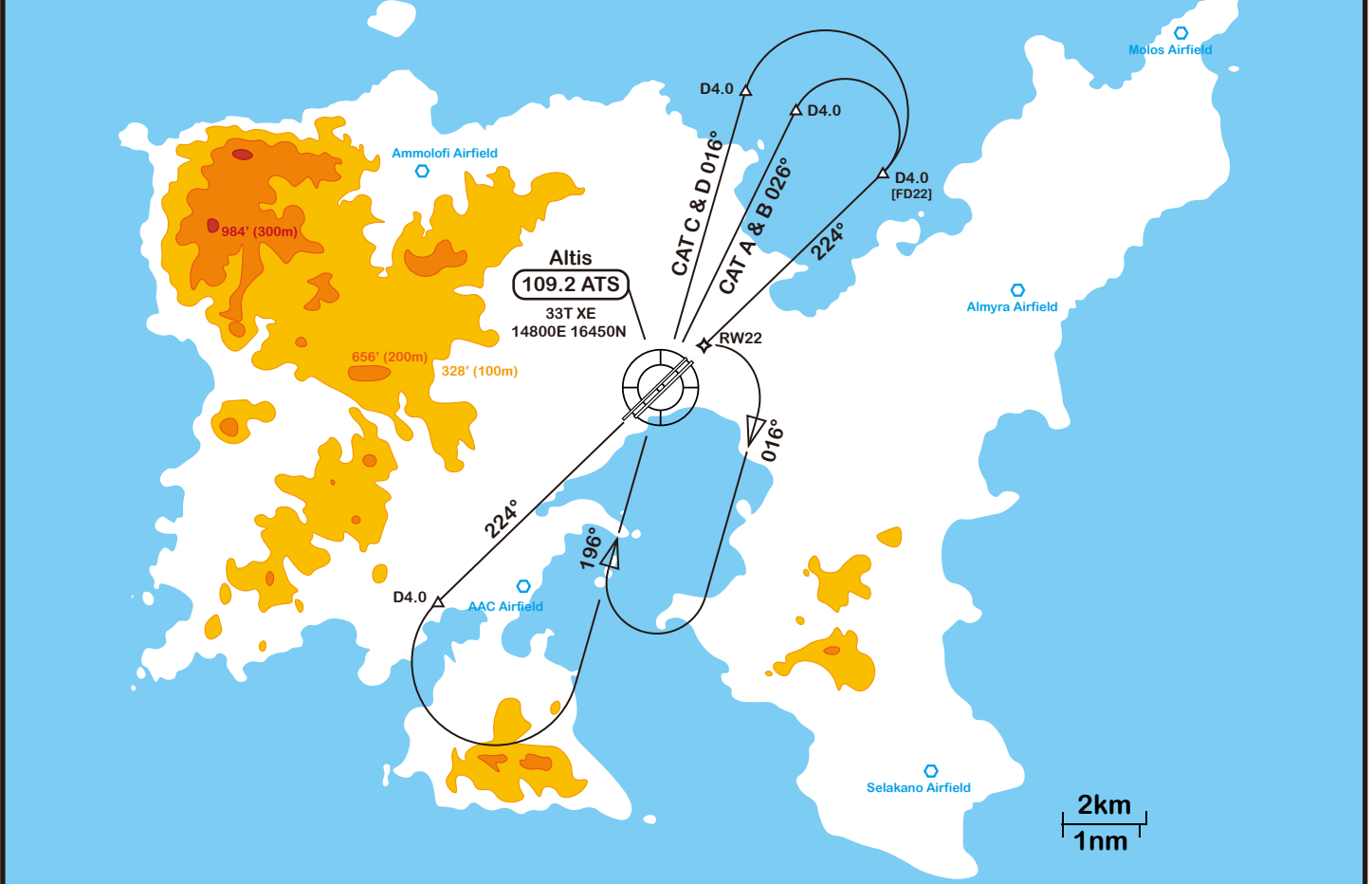


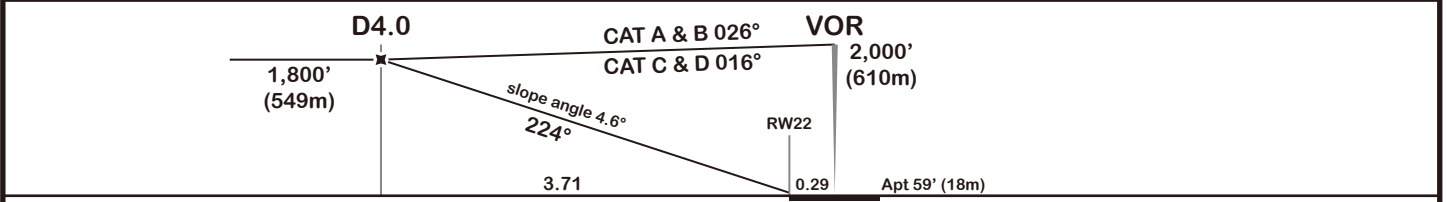
Altis ATIS 128.1		Altis Ground 128.3 128.7		Altis Tower 128.5 122.1		Altis APP/DEP 128.9
VOR ATS 109.2	Final Apch Crs 224°	Minimum Alt D4.0 1,000' (941') 304m (286m)	DA(H) 300' (241') 91m (73m)	Apt Elev 59' (18m)		 MSA ATS VOR
MISSED APCH: Climb via ATS VOR R-224 to 1,200' (366m) by D4.0 ATS, then climbing LEFT turn direct to ATS VOR, climb to 3,000' (914m) by ATS VOR. Hold as published.						

CAUTION: RADIO/VOR FREQ MAY DIFFER, COMFIRM FREQ WITH ATC



NOTE: During VOR/DME RWY22L/R app., 4nm can be rounded to 7.4km

LMO DME	3.5nm (6.5km)	3.0nm (5.6km)	2.5nm (4.6km)	2.0nm (3.7km)	1.5nm (2.8km)
ALTITUDE	1,556' (474m)	1,311' (400m)	1,066' (325m)	822' (251m)	577' (176m)



Standard			CIRCLE-TO-LAND			
STRAIGHT-IN LANDING RWY 22L / 22R			Not authorized West of runway			
DA 300' (91m) DH 241' (73m)			Max SPD KTs (km/s)	MDA	DH	VIS
ALS out			100 (185)	300' (91m)	241' (73m)	1500m
A	RVR 1500m		135 (250)	300' (91m)	241' (73m)	1600m
B	RVR 2400m		180 (333)	350' (107m)	291' (89m)	2400m
C			205 (380)	500' (152m)	441' (134m)	3600m
D						